

**MELBOURNE CITY COUNCIL ('Council')**

**PRESCRIPTION UNDER THE ACTIVITIES LOCAL LAW 2024 ('Local Law')**

1. In exercise of:

1.1. an instrument of delegation from the Council (Register no CCL-2020-1) made pursuant to section 11(1) the *Local Government Act 2020* ('the Act')

1.2. an instrument of sub-delegation 2024-22 dated 26 March 2024

1.3. all other powers held by or delegated to me,

and having taken into account the local law requirements of the Council pursuant to the *Local Government Act 2020* and the guidelines for prescribing smoke free areas under Part B of Schedule 2 of the Local Law.

**THE COUNCIL PRESCRIBES THAT:**

2. the areas known as The Causeway, Howey Place, Equitable Place, Corporation Lane 493, Block Place, QV Melbourne, Goldsbrough Lane, Fulham Place, Collins Way, The Tan Track and the Princes Park Track as shown on the attached maps are smoke free areas.

DATED: this 3<sup>rd</sup> day of April 2024

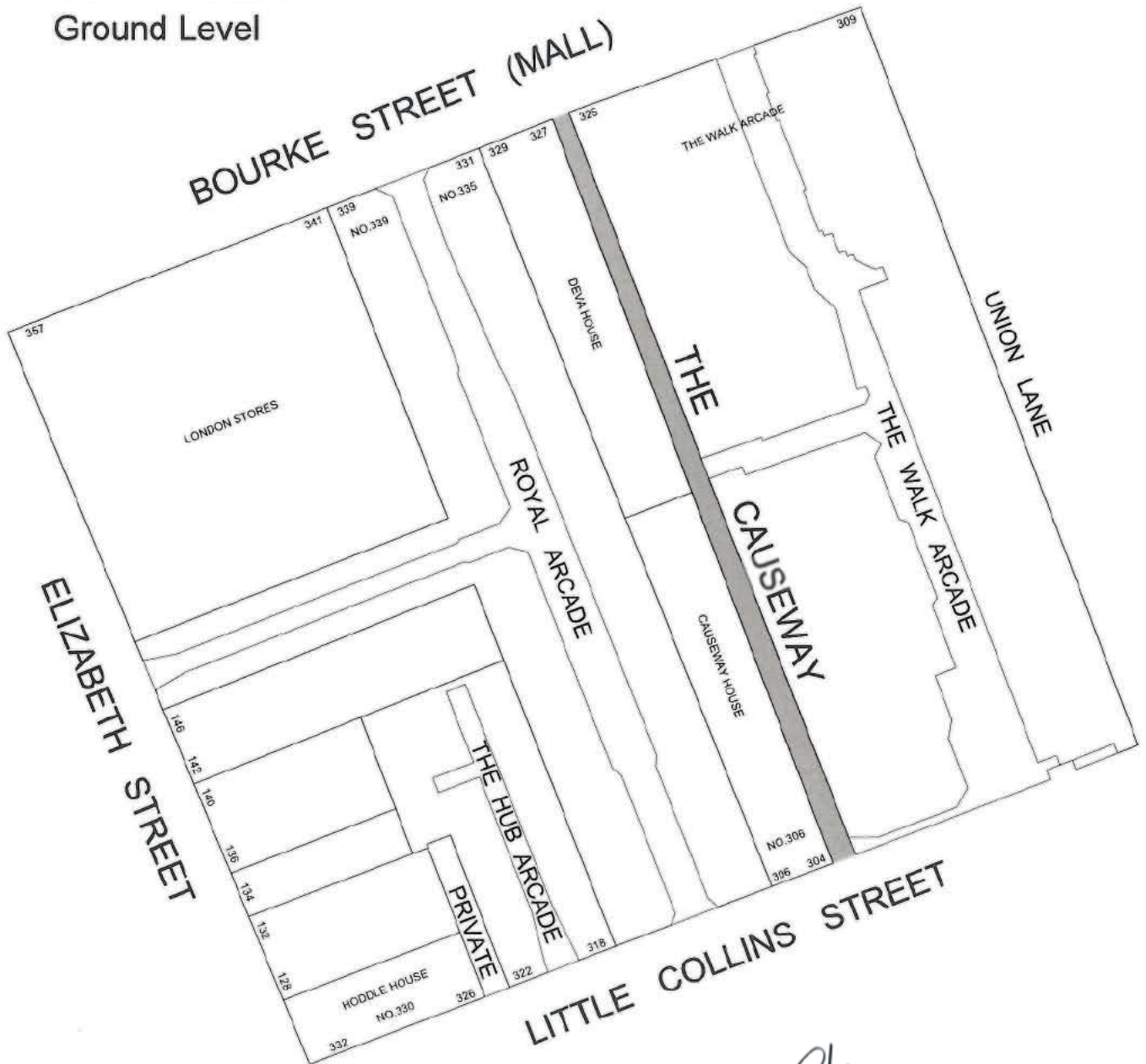


.....  
**Rushda Halith**  
General Manager Community and City Services

Note: To the extent smoking is prohibited in the prescribed smoke free area pursuant to the Tobacco Act 1987, the provisions of the Activities Local Law 2019 in respect to smoking are inoperative.



Prescribed  
smoke-free area  
Ground Level



Rushda Halith  
General Manager Community and City Services



Prepared by: Richard Garton  
GIS Team - Smart City Office  
NoSmoking\_The\_Causeway.dwg



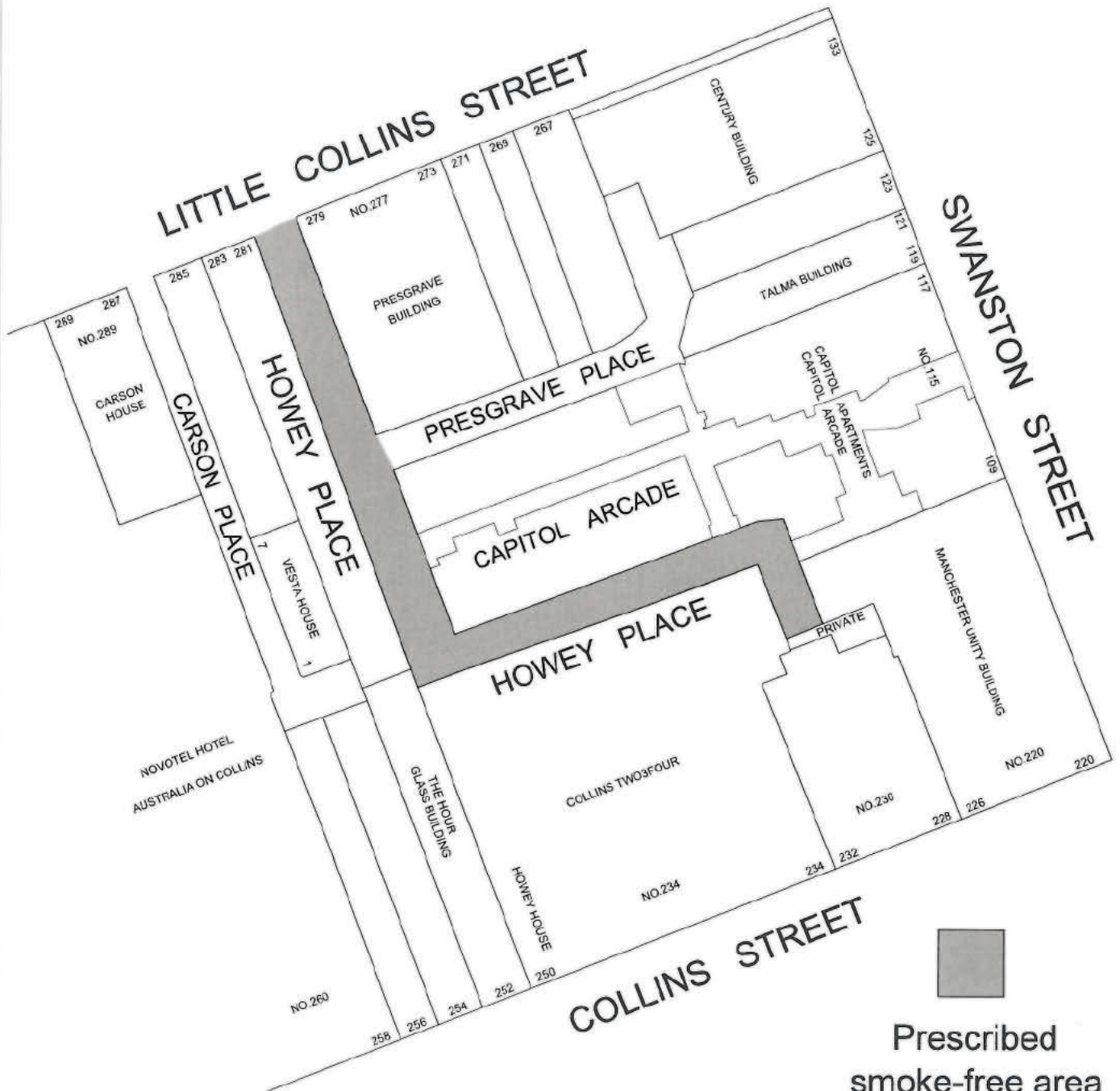
CITY OF MELBOURNE

Title  
**City of Melbourne  
Smoke Free Areas  
The Causeway**

Date 13-05-2019

Scale 1:750  
Lengths in Metres

Note: To the extent smoking is prohibited in the prescribed smoke free area pursuant to the Tobacco Act 1987, the provisions of the Activities Local Law 2019 in respect to smoking are inoperative.



Prescribed  
smoke-free area  
Ground Level

Rushda Halith  
General Manager Community and City Services



Prepared by: Richard Garton  
GIS Team - Smart City Office  
NoSmoking\_Howey\_Place.dwg



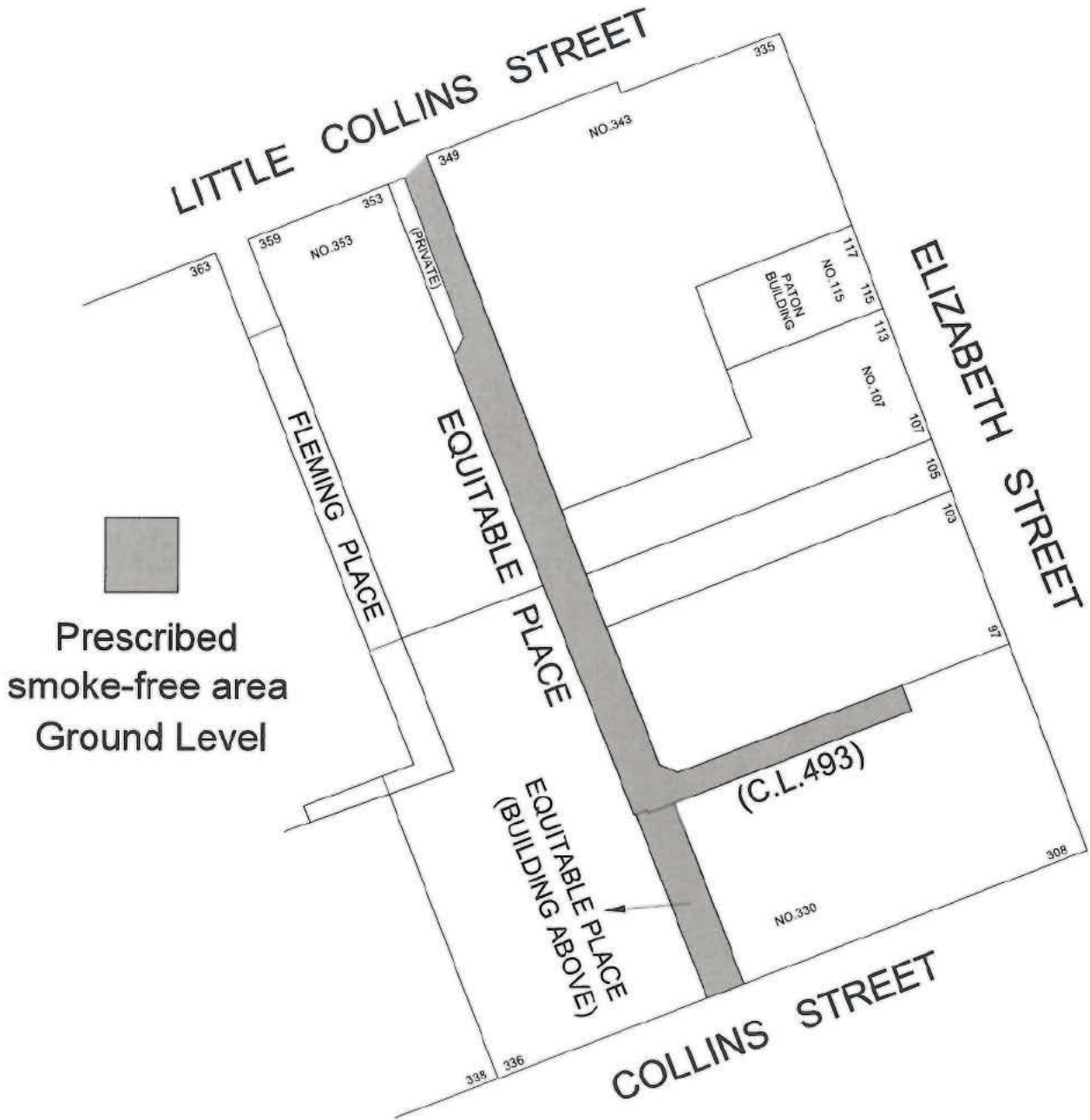
CITY OF MELBOURNE

Title  
**City of Melbourne  
Smoke Free Areas  
Howey Place**

Date 13-05-2019

Scale 1:700  
Lengths in Metres

Note: To the extent smoking is prohibited in the prescribed smoke free area pursuant to the Tobacco Act 1987, the provisions of the Activities Local Law 2019 in respect to smoking are inoperative.



Prepared by: Richard Garton  
GIS Team - Smart City Office  
NoSmoking\_Equitable\_Place.dwg



CITY OF MELBOURNE

Title

City of Melbourne  
Smoke Free Areas

Equitable Place and Corporation Lane 493

Date

13-05-2019

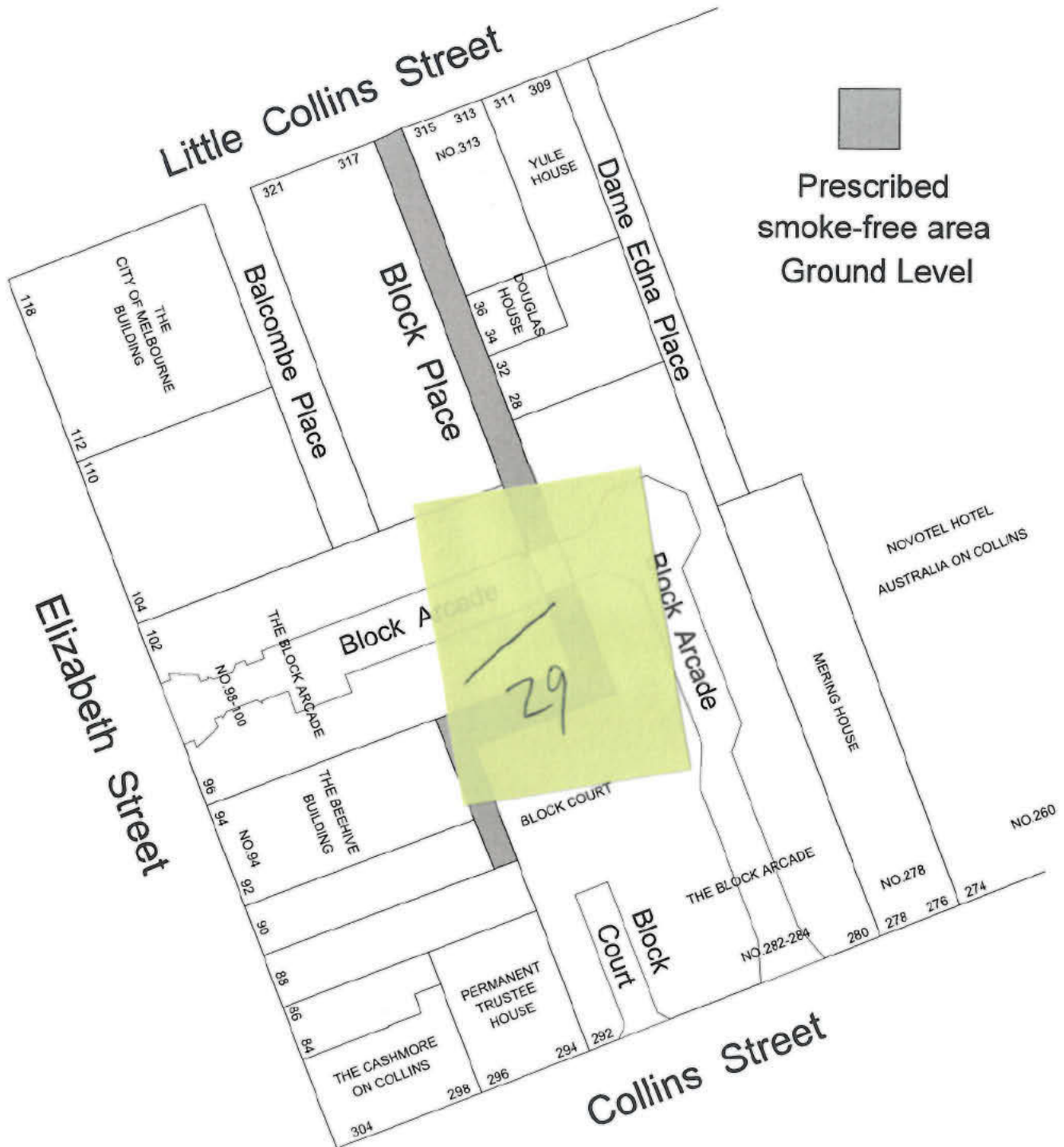
Scale 1: 1000  
Lengths in Metres



Rushda Halith  
General Manager Community and City Services



Note: To the extent smoking is prohibited in the prescribed smoke free area pursuant to the Tobacco Act 1987, the provisions of the Activities Local Law 2019 in respect to smoking are inoperative.



Prescribed  
smoke-free area  
Ground Level



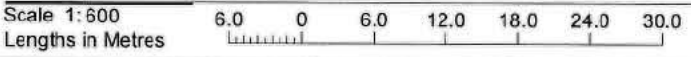
Prepared by: Richard Garton  
GIS Team - Smart City Office  
NoSmoking\_Block\_Place.dwg



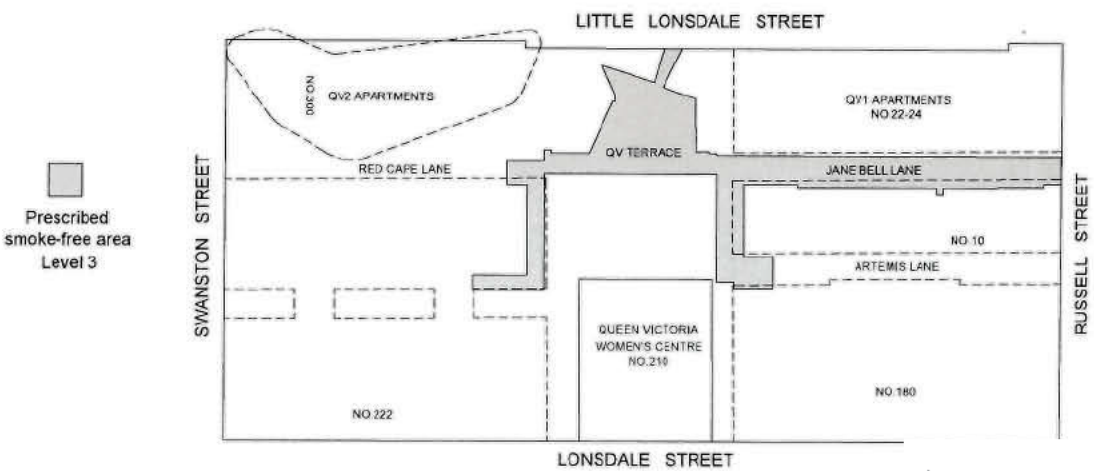
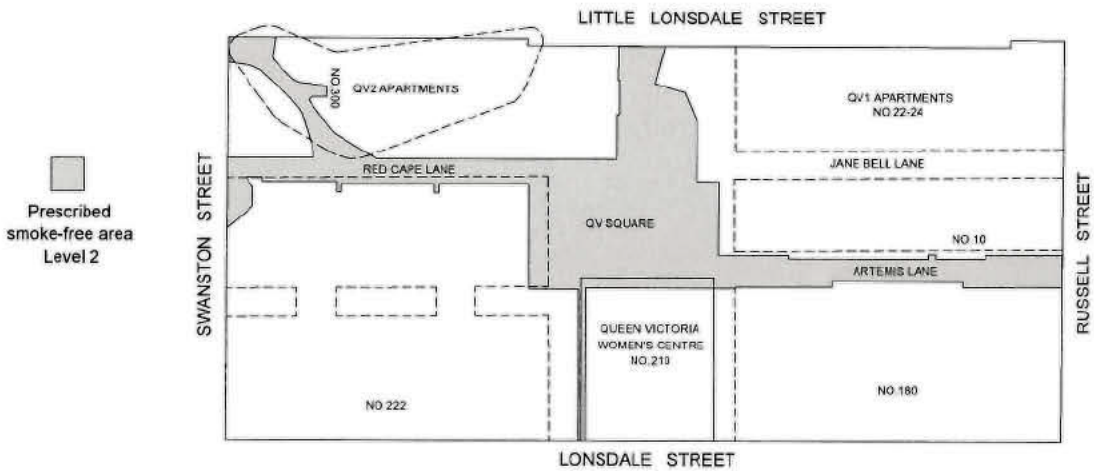
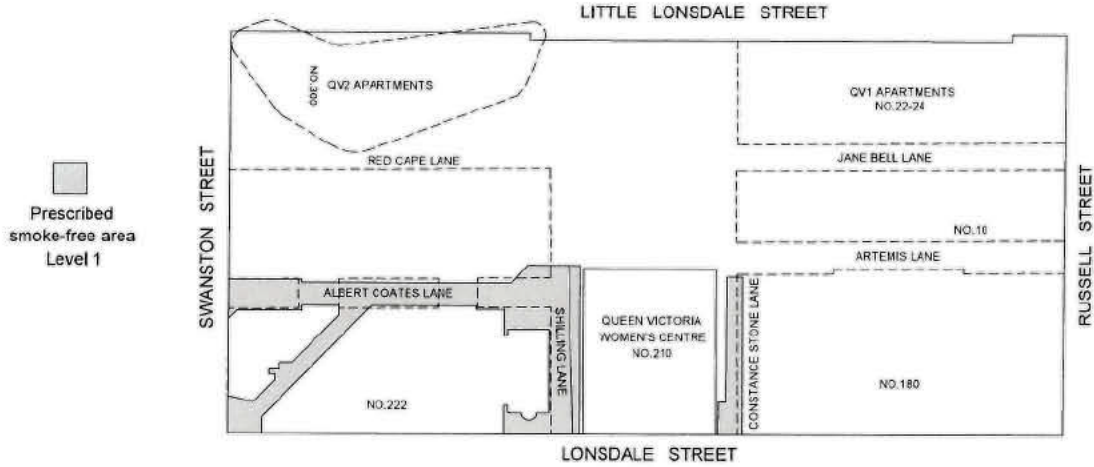
Rushda Halith  
General Manager Community and City Services

Title  
**City of Melbourne  
Smoke Free Areas  
Block Place**

Date 13-05-2019



Note: To the extent smoking is prohibited in the prescribed smoke free area pursuant to the Tobacco Act 1987, the provisions of the Activities Local Law 2019 in respect to smoking are inoperative.



Prepared by: Richard Garton 8579  
 GIS Team - Smart City Office  
 Plant\_LeaseLicenceRegsNoSmoking\_QV\_MultiLevel.dwg



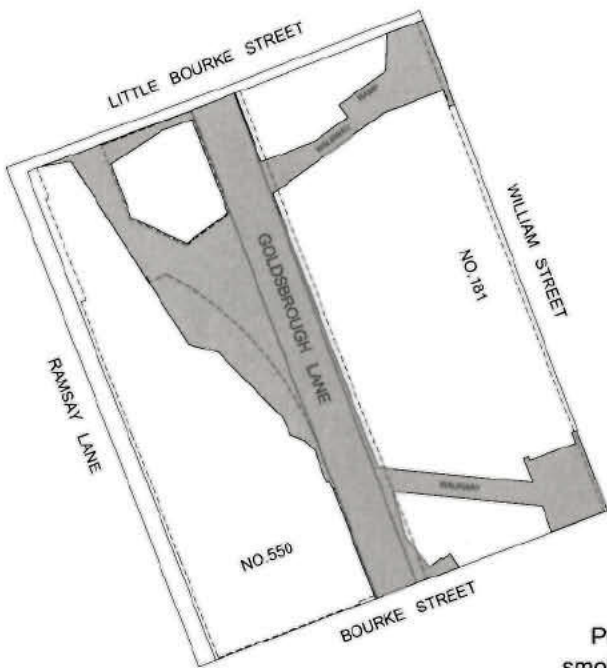
Rushda Halith  
 General Manager Community and City Services

Title  
**City of Melbourne  
 Smoke Free Areas  
 QV Melbourne**

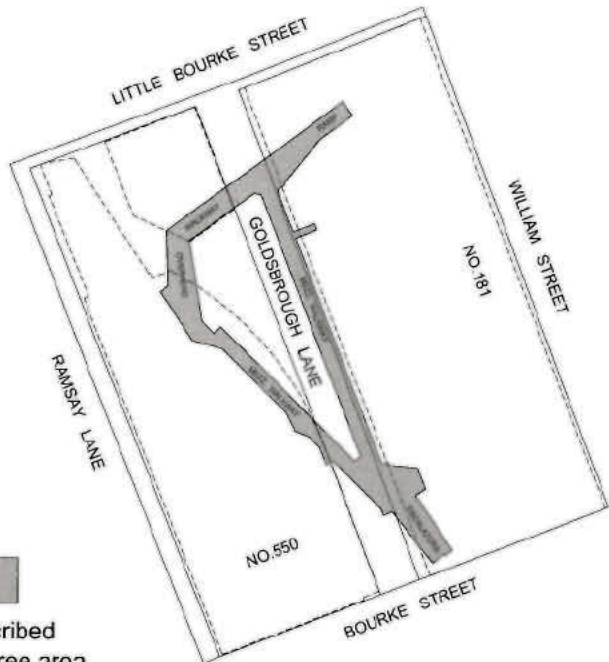
Date 13-05-2019

Scale 1:1750  
 Lengths in Metres

Note: To the extent smoking is prohibited in the prescribed smoke free area pursuant to the Tobacco Act 1987, the provisions of the Activities Local Law 2019 in respect to smoking are inoperative.



Ground Level



Mezzanine Level

■  
Prescribed  
smoke-free area



Prepared by Richard Garlon B  
GIS Team - Smart City Office  
Y:\GIS\_Plans\Plans\_LeaseLicenceRegs\NoSmoking\_Goldsbrough.dwg



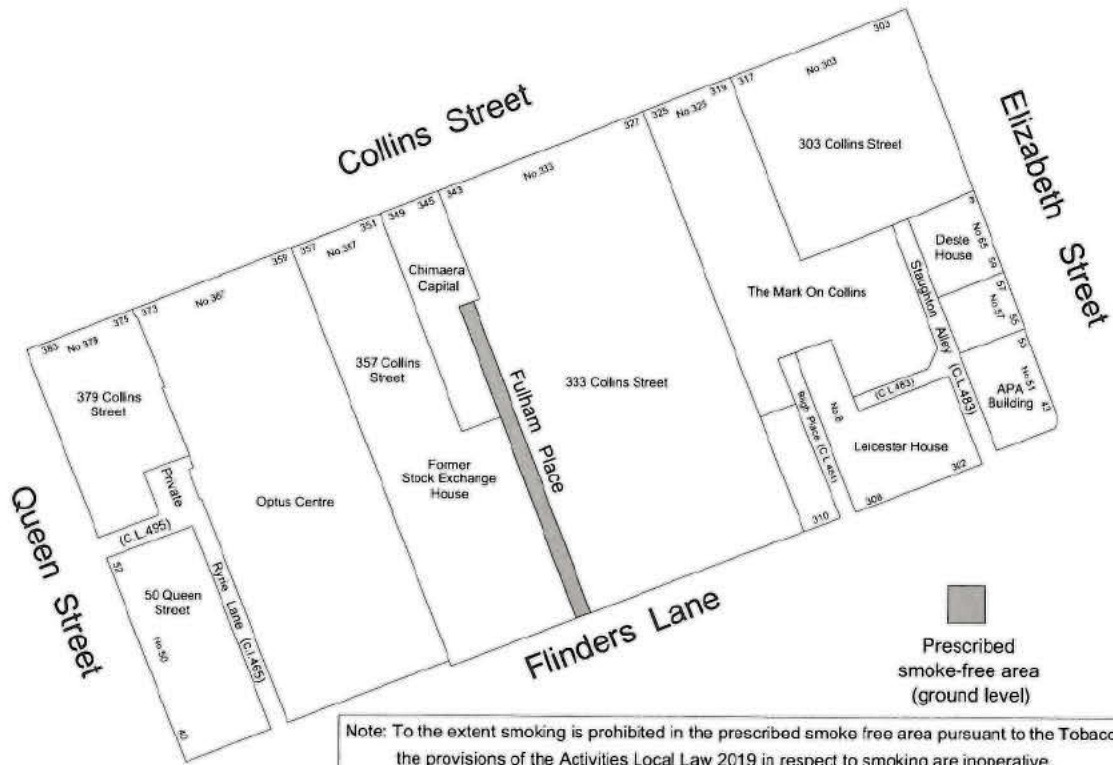
CITY OF MELBOURNE

Title  
City of Melbourne  
Smoke Free Areas  
Goldsbrough Lane

Date 13-05-2019

Scale 1:500  
Lengths in Metres 9.0 0 9.0 18.0 27.0 36.0 45.0

Rushda Halith  
General Manager Community and City Services



Note: To the extent smoking is prohibited in the prescribed smoke free area pursuant to the Tobacco Act 1987, the provisions of the Activities Local Law 2019 in respect to smoking are inoperative.



Prepared by: Richard Gantos  
 GIS Team - Smart City Office  
 Y:\GIS\_Plans\Plans\_License\Reqs\_By\locatan2\_Smoke Free plans\W\smoking\_Fulham Place.dwg



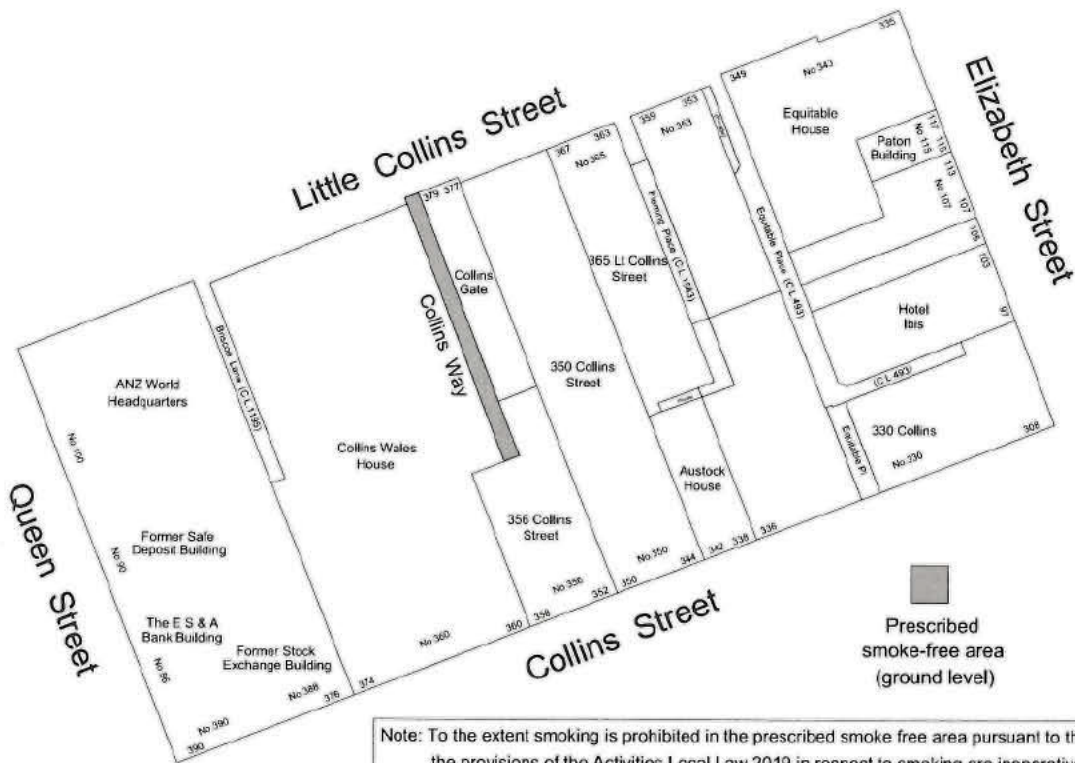
Title  
**City of Melbourne  
 Smoke Free Area  
 Fulham Place**

Date 13-05-2019

Scale 1: 1100  
 Lengths in Metres 11.0 0 11.0 22 33 44 55

Ruslinda Halith  
 General Manager Community and City Services





Note: To the extent smoking is prohibited in the prescribed smoke free area pursuant to the Tobacco Act 1987, the provisions of the Activities Local Law 2019 in respect to smoking are inoperative.



Prepared by: Richard Garlon  
 GIS Team - Smart City Office  
 Y:\GIS\_Plans\Plans\_License\cshgs\_bpl\location\y\_2019\1100\1100\_1100\_1100\_CollinsWay.svg



Title  
**City of Melbourne  
 Smoke Free Area  
 Collins Way**

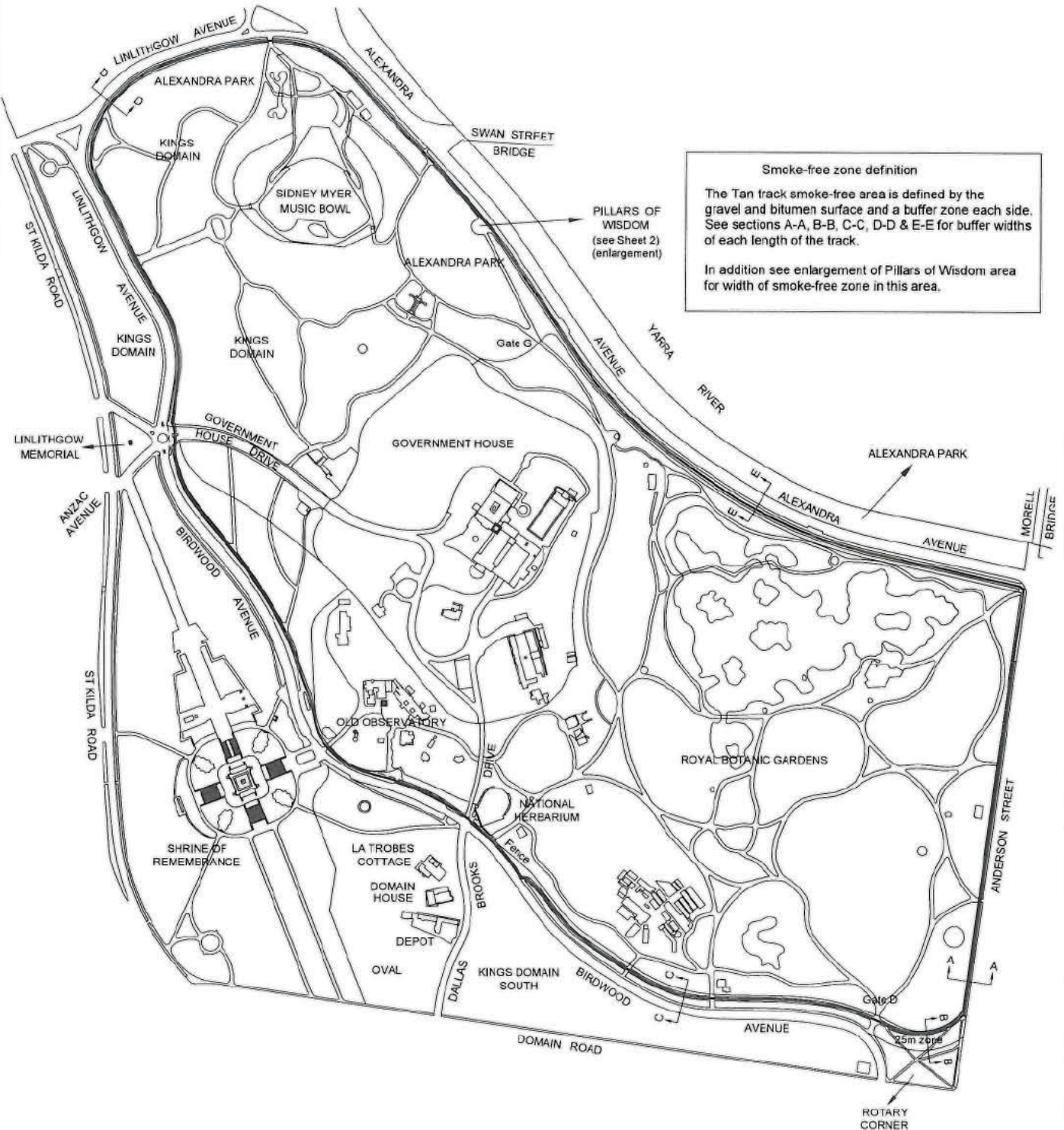
Date 13-05-2019

Scale 1:1100  
 Lengths in Metres

11.0	0	11.0	22	33	44	55
------	---	------	----	----	----	----

Rushda Halith  
 General Manager Community and City Services

Note: To the extent smoking is prohibited in the prescribed smoke free area pursuant to the Tobacco Act 1987, the provisions of the Activities Local Law 2019 in respect to smoking are inoperative.



**Smoke-free zone definition**

The Tan track smoke-free area is defined by the gravel and bitumen surface and a buffer zone each side. See sections A-A, B-B, C-C, D-D & E-E for buffer widths of each length of the track.

In addition see enlargement of Pillars of Wisdom area for width of smoke-free zone in this area.

————— Prescribed smoke-free track  
(see sections on Sheet 2 for buffer definitions)

*Rushda Halith*  
Rushda Halith  
General Manager Community and City Services



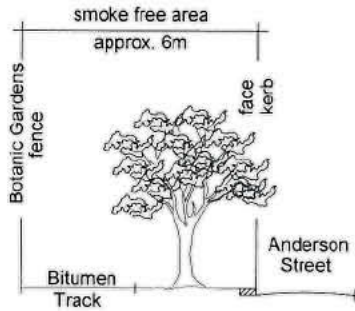
Prepared by: Richard Garton  
GIS Team - Smart City Office  
WNoSmoking\_The\_Tan.dwg

Title  
**City of Melbourne  
Smoke free areas - Sheet 1 of 2  
The Tan track (3.83km thick line)**

Date 13-05-2019

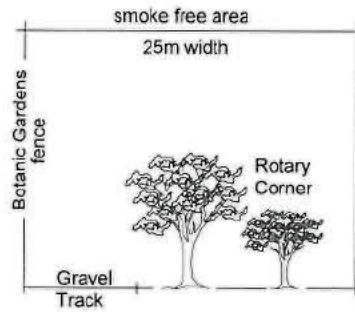
Scale 1: 7000  
Lengths in Metres 70.0 0 70.0 140 210 280 350

**SECTION A - A**



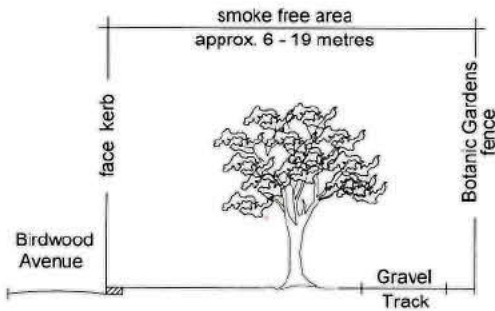
**Anderson Street**  
(Alexandra Avenue To Rotary Corner)

**SECTION B - B**



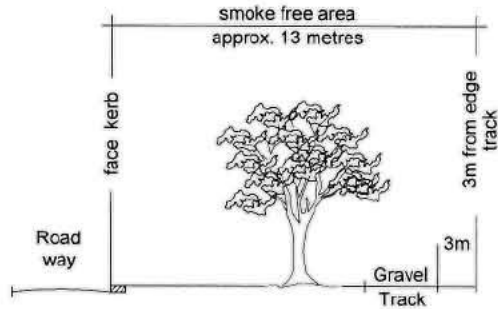
**Rotary Corner**  
(Anderson Street To Gate D)

**SECTION C - C**



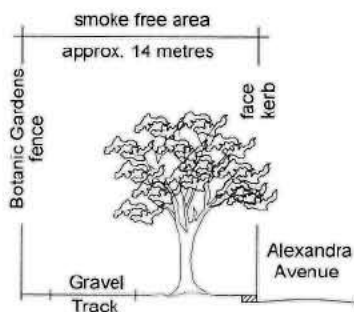
**Birdwood Avenue**  
(Gate D to National Herbarium)

**SECTION D - D**

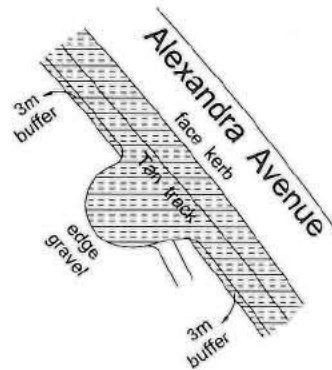


**Birdwood Avenue, Linlithgow Avenue  
and Alexandra Avenue**  
(National Herbarium to Gate G)

**SECTION E - E**



**Alexandra Avenue**  
(Gate G to Anderson Street)



**Pillars of Wisdom**  
(Smoke-free area hatched)

*Rushda Halith*

Rushda Halith  
General Manager Community and City Services

Title


**City of Melbourne**  
**Smoke free areas - Sheet 2 of 2**  
**The Tan track**

Date

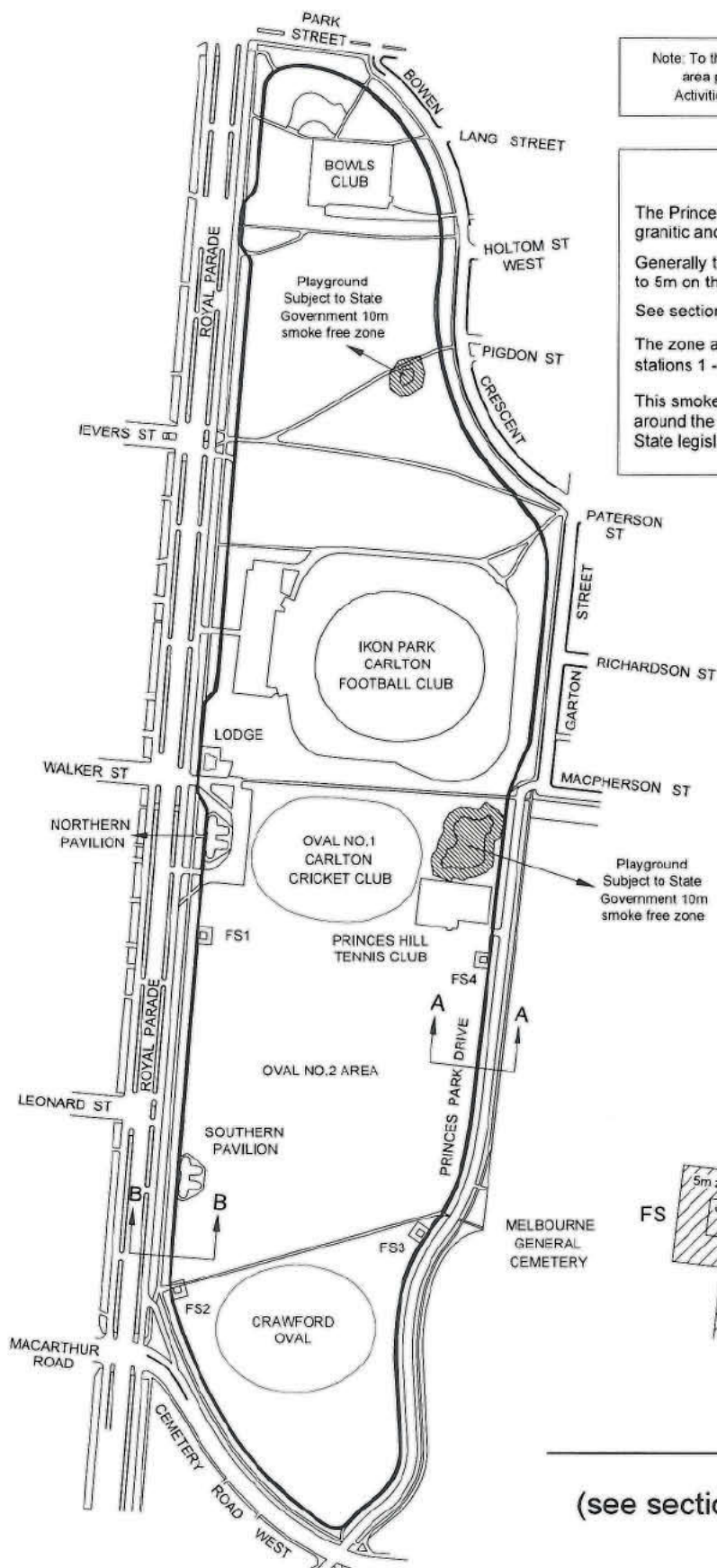
13-05-2019

Not to Scale

Lengths in Metres







Note: To the extent smoking is prohibited in the prescribed smoke free area pursuant to the Tobacco Act 1987, the provisions of the Activities Local Law 2019 in respect to smoking are inoperative.

**Smoke-free zone definition**

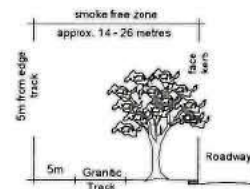
The Princes Park track smoke-free zone is defined by the granitic and bitumen surface and a buffer zone each side.

Generally the zone extends from the adjoining Road kerb to 5m on the far side of the track (or face of adjoining pavilion). See sections A-A and B-B for buffer diagrams.

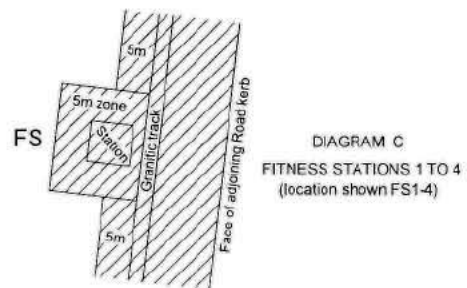
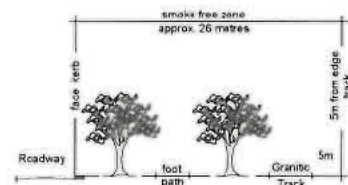
The zone also includes a 5m buffer around fitness stations 1 - 4 as shown FS on the map and diagram C below.

This smoke free zone is in addition to the 10m zone around the 2 playgrounds as prescribed by State legislation

**TYPICAL SECTION A - A**



**TYPICAL SECTION B - B**



**Prescribed smoke-free track**  
(see section A-A, B-B & Diagram C)

Title  
**City of Melbourne  
Smoke Free Areas  
Princes Park Track (3.16 km thick line)**

Rushda Halith  
General Manager Community and City Services

Date 13-05-2019

Scale 1:6500  
Lengths in Metres

